







Directions to Local Stores


“Steelyard Commons”

	(216) 741-6123 Hours: Monday – Saturday: 6 am – 9 pm	Estimated travel time: 8 minutes for 4.68 miles of travel
	(216) 325-1107 Hours: Monday – Saturday: 8 am – 10 pm	
	(216) 635-1450 Hours: Monday – Saturday: 10 am – 9 pm	
	(216) 661-2406 Hours: Monday – Saturday: 6 am – 12 am	
	(216) 661-4076 Hours: Monday – Saturday: 8 am – 8 pm	
	(216) 661-6996 Hours: Monday – Saturday: 9 am – 9 pm	

Directions from the Wolstein Center to Steelyard Commons


<http://www.steelyardcommons.com/main.asp>

1. Head east on Prospect toward E 21st St	0.3 mi
2. Turn left to merge onto I-90 W toward I-71/I-77	2.1 mi
3. Continue onto I-71 S	1.2 mi
4. Take exit 246 on the left to merge onto OH-176 S toward Parma	0.3 mi
5. Take the Steelyard Dr exit toward Jennings Rd	0.3 mi
6. Turn left at Steelyard Dr . Destination will be on the right	0.6 mi

	<p>Lowe's of Brooklyn, OH 7327 North Cliff Avenue Brooklyn, OH 44144 (216) 351-4723 Hours: Mon – Sat: 7 am – 10 pm</p>	<p>Estimated travel time: 11 minutes for 9.2 miles of travel</p>
---	---	--


Directions from the Wolstein Center:

1. Head east on Prospect toward E 21st St	0.3 mi
2. Turn left to merge onto I-90 W toward I-71/I-77	2.1 mi
3. Continue onto I-71 S	1.2 mi
4. Take exit 246 on the left to merge onto OH-176 S toward Parma	2.6 mi
5. Keep right at the fork, follow signs for I-480 W/Toledo and merge onto I-480 W	2.6 mi
6. Take exit 15 for Ridge Rd toward US-42	0.3 mi
7. Turn right at Ridge Rd	0.2 mi
8. Turn left at Northcliff Ave	0.1 mi

	<p>Lowe's of Bedford Heights, OH 24500 Miles Road Bedford Heights, OH 44146 (216) 831-2860 Hours: Mon – Sat: 7 am -10 pm</p>	<p>Estimated travel time: 16 minutes for 14.8 miles of travel</p>
---	---	---

Directions from the Wolstein Center:

1. Head east on Prospect toward E 21st St	<0.1 mi
2. Take the 1st right onto E 21st St	0.1 mi
3. Take the ramp onto I-77 S	6.7 mi
4. Take exit 156 to merge onto I-480 E toward Youngstown	6.6 mi
5. Take exit 26 on the left for Miles Rd toward N Randall/Bedford Heights	0.8 mi
6. Slight right at N Miles Rd	0.6 mi

	<p>Sutton Industrial Hardware and Tool Rental 3848 Prospect Avenue Cleveland, OH 44115 (216) 363-5200 (216) 696-8340 Hours: Monday-Friday 7:00am – 5:30 pm Saturday 8:00am - 1:30 pm www.suttonhardware.com</p>	<p>Estimated travel time: 3 minutes for 0.9 miles of travel</p>
---	---	---

Directions from the Wolstein Center:

1. Head east on Prospect toward E 21st St	0.9 mi
--	--------